
















XPLORER.ORG.UK

- grass 
- water 
- building 
- woods 
- tarmac / gravel area 
- single tree 
- hedge 
- fence 
- wall 
- rock face 
- path (surfaced) 
- path (unsurfaced) 
- railway 
- post / sign / statue etc 
- bench / picnic bench 

Whitehall Park



Darwen

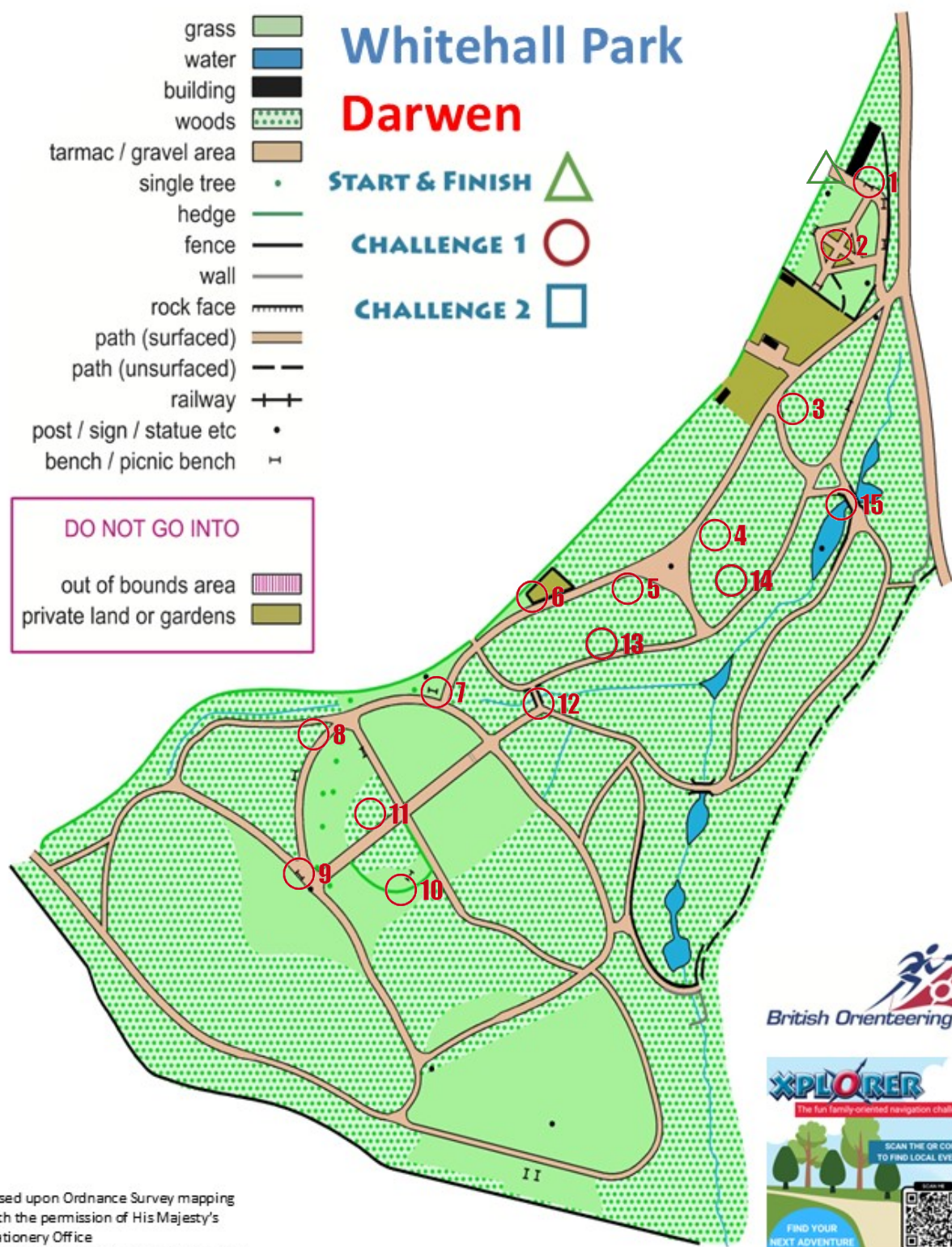
START & FINISH 

CHALLENGE 1 

CHALLENGE 2 

DO NOT GO INTO

- out of bounds area 
- private land or gardens 





Explore the Park • Find the Markers • Complete the Challenge • Have Fun Together

HAVE A GO TODAY!

Xplorer is the perfect outdoor activity for children and their families.
Xplorer is educational and fun and gives children a sense of adventure as they explore the park to find the markers.

Children will enjoy using a simple map to complete the navigational challenges. **There are two courses to choose from:**

Challenge 1: You need to find 15 markers (shown on the map by a numbered circle).
At each marker you need to identify the animal that is pictured and enjoy learning a fun fact to tell your friends.

Challenge 2: You need to find 10 markers (shown on the map by a numbered square).
At each marker you need to identify what is pictured and learn an interesting fact about it by answering a multiple choice question.

The start and finish of the Xplorer challenge is shown on the map by the triangle (where the registration desk is).

YOU CAN EITHER:

Compete against your friends and family by finding all the markers in the fastest time.

OR

Find the markers at your own pace and have fun exploring the park.

To take part simply register, collect your map and answer sheet and go Xplore!

GOOD LUCK!
WWW.XPLORER.ORG.UK