















XPLORER.ORG.UK

- grass 
- water 
- building 
- woods 
- tarmac / gravel area 
- single tree 
- hedge 
- fence 
- wall 
- rock face 
- path (surfaced) 
- path (unsurfaced) 
- railway 
- post / sign / statue etc 
- bench / picnic bench 

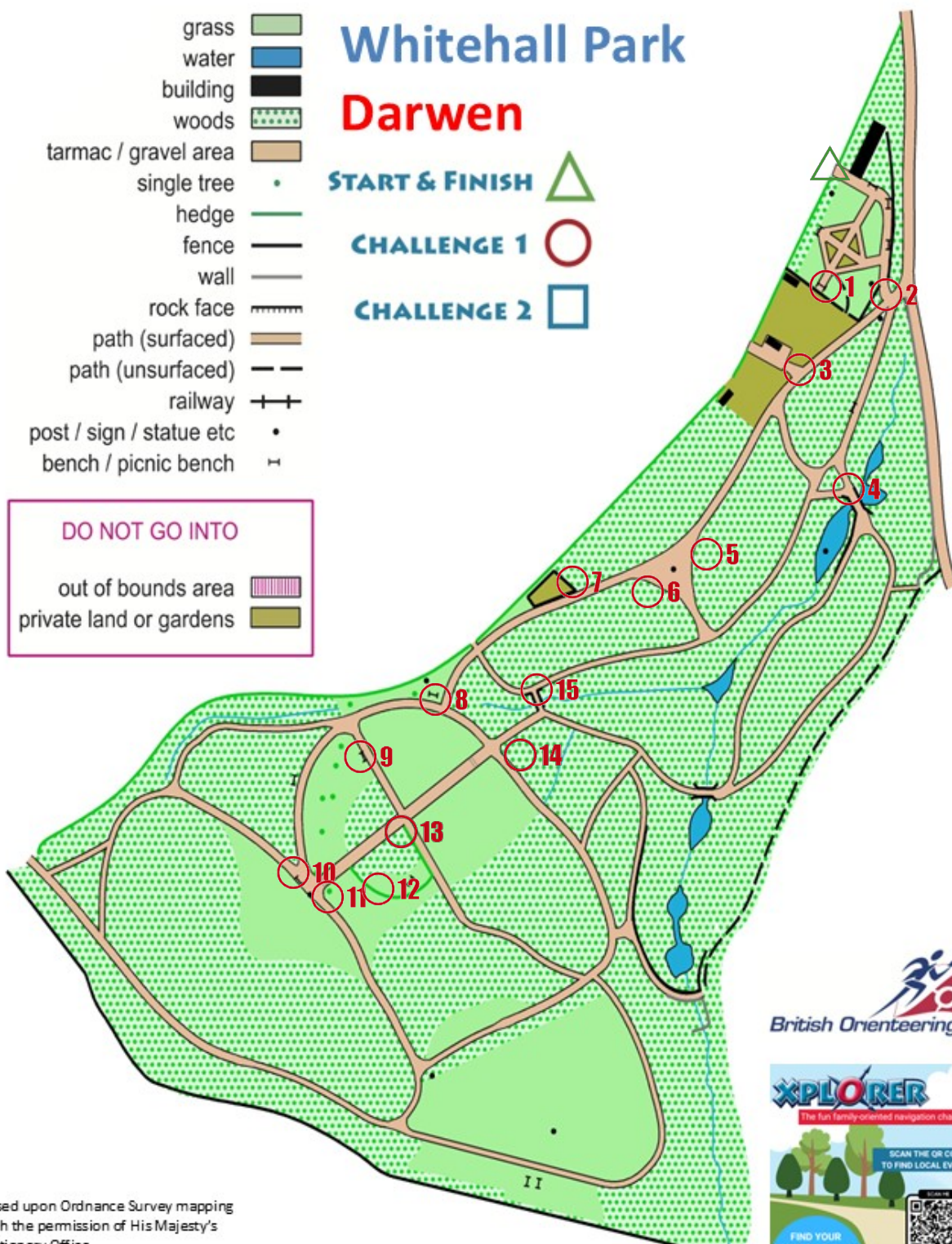
Whitehall Park

Darwen



START & FINISH 

CHALLENGE 1 

CHALLENGE 2 



DO NOT GO INTO

- out of bounds area 
- private land or gardens 



XPLORER
The fun family-oriented navigation challenge

SCAN THE QR CODE TO FIND LOCAL EVENTS

FIND YOUR NEXT ADVENTURE TODAY!



Based upon Ordnance Survey mapping with the permission of His Majesty's Stationery Office
© Crown Copyright 2018 OS 100015287

